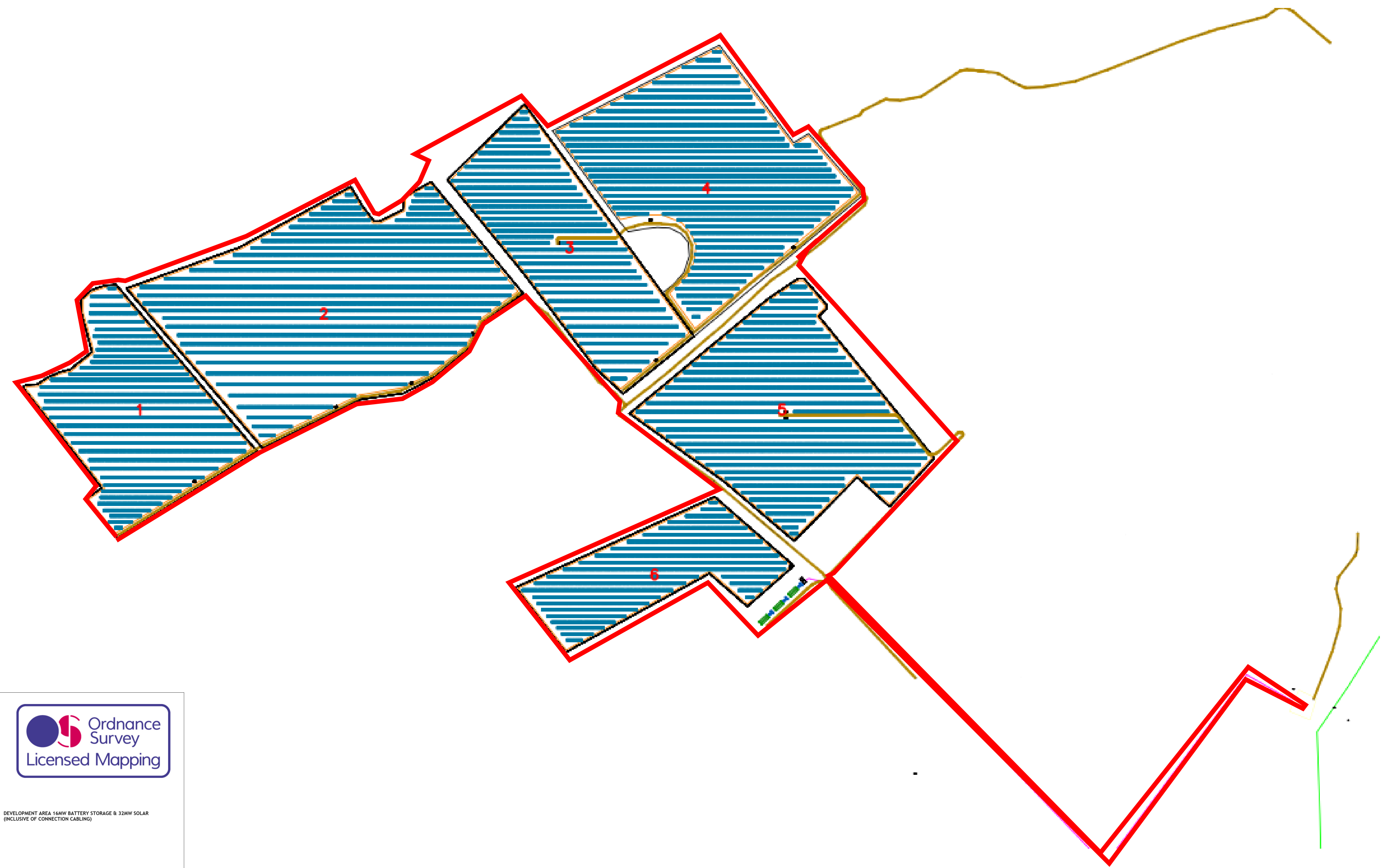


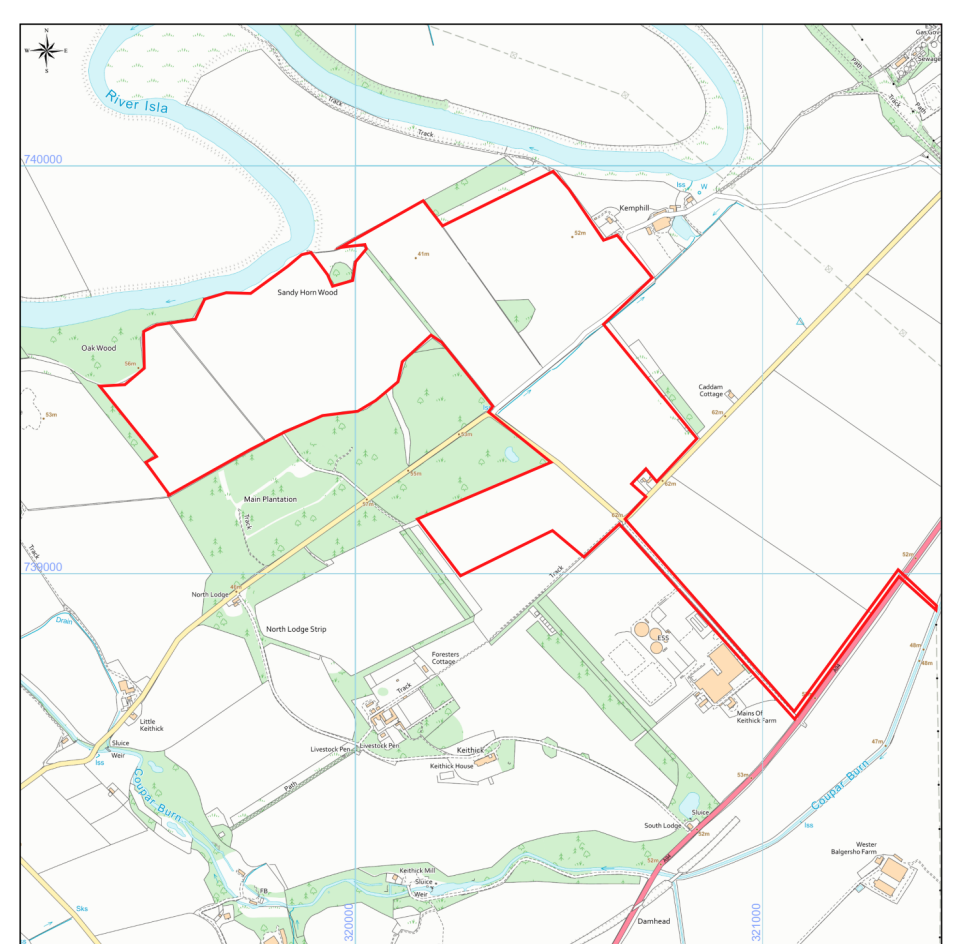
# KEITHICK 32MW SOLAR & 16MW BATTERY STORAGE FARM


 DEVELOPMENT AREA


 LAYOUT



KEITHICK 32MW SOLAR & 16MW BATTERY STORAGE FARM





 DEVELOPMENT AREA 16MW BATTERY STORAGE & 32MW SOLAR (INCLUSIVE OF CONNECTION CABLING)

This Plan includes the Mapping Licensed Data (MLD) (Product Plan) (Ordnance Survey) and is for the use of the Client only. It is not to be used for any other purpose. The Client is responsible for ensuring that the data is accurate and up to date. The Client is also responsible for ensuring that the data is used in accordance with the terms and conditions of the licence. © Crown Copyright and Ordnance Survey (2023). Ordnance Survey Licence: 100031231.

**emapsite™**  
plans

Scale: 1:10000, paper size: A3

Prepared by: Adam Ellis, 09-11-2021



SCALE 1:1,000 @ A1